


Map A: World map, translated from Ptolemy's 2nd-century *Geography*, 1482.



Map B: World Map, *Carta Cosmographica*, by Apian, 1544.

CHARTA COSMOGRAPHICA, CVM VENTORVM PROPRIA NATVRA ET OPERATIONE.
 Circius, Noordt noordtwest. SEPTENTRIONALIS, Noordt. I RIO Aquilo, Noordt noordt oost.

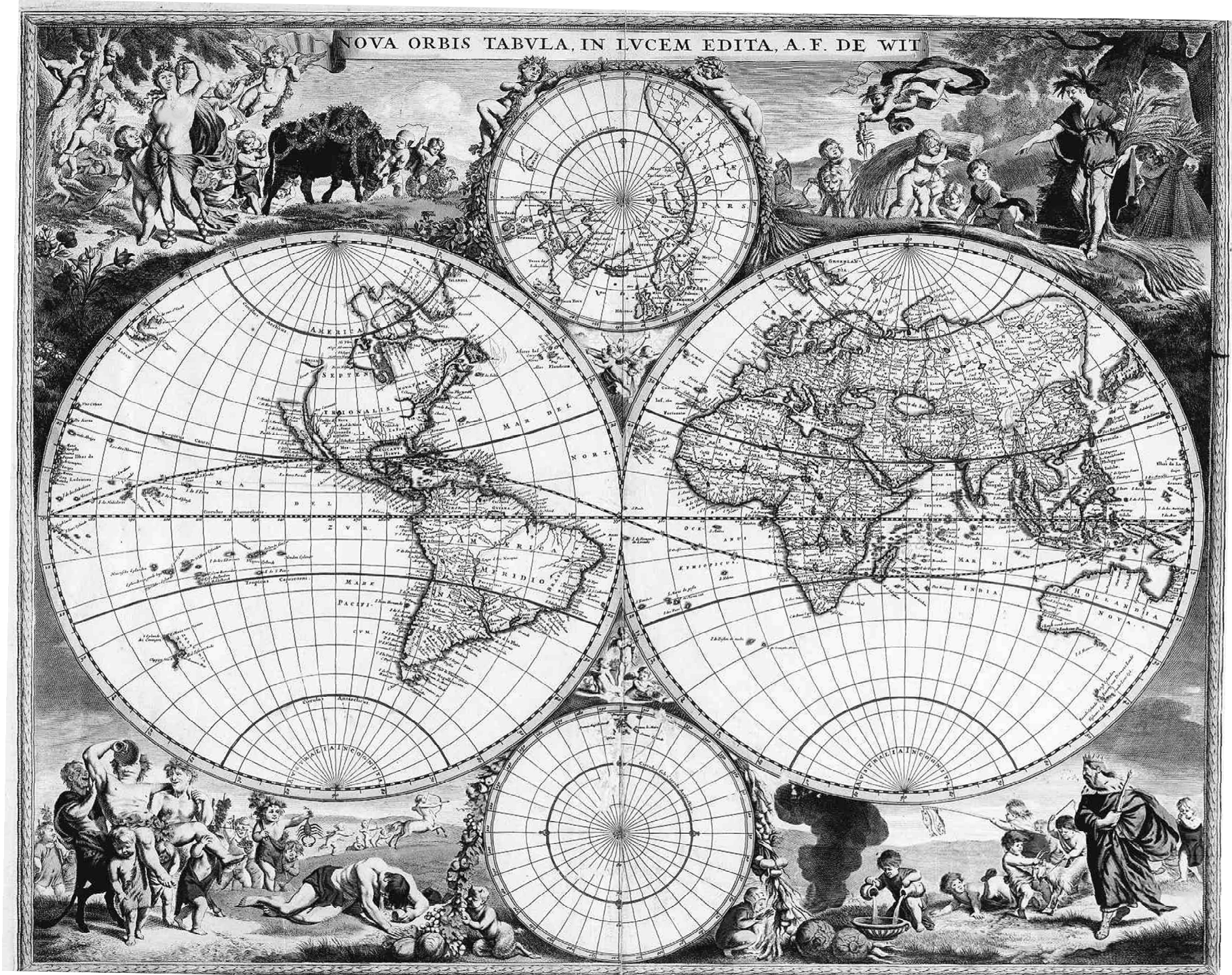


Austroafricus, Zuidt zuidtwest. MELKI Auster, Zuidt DIE. Euroaester, Zuidt zuidt oost. I

Map C: Map of the New World, *Tabula nouarum insularum*, 1550.



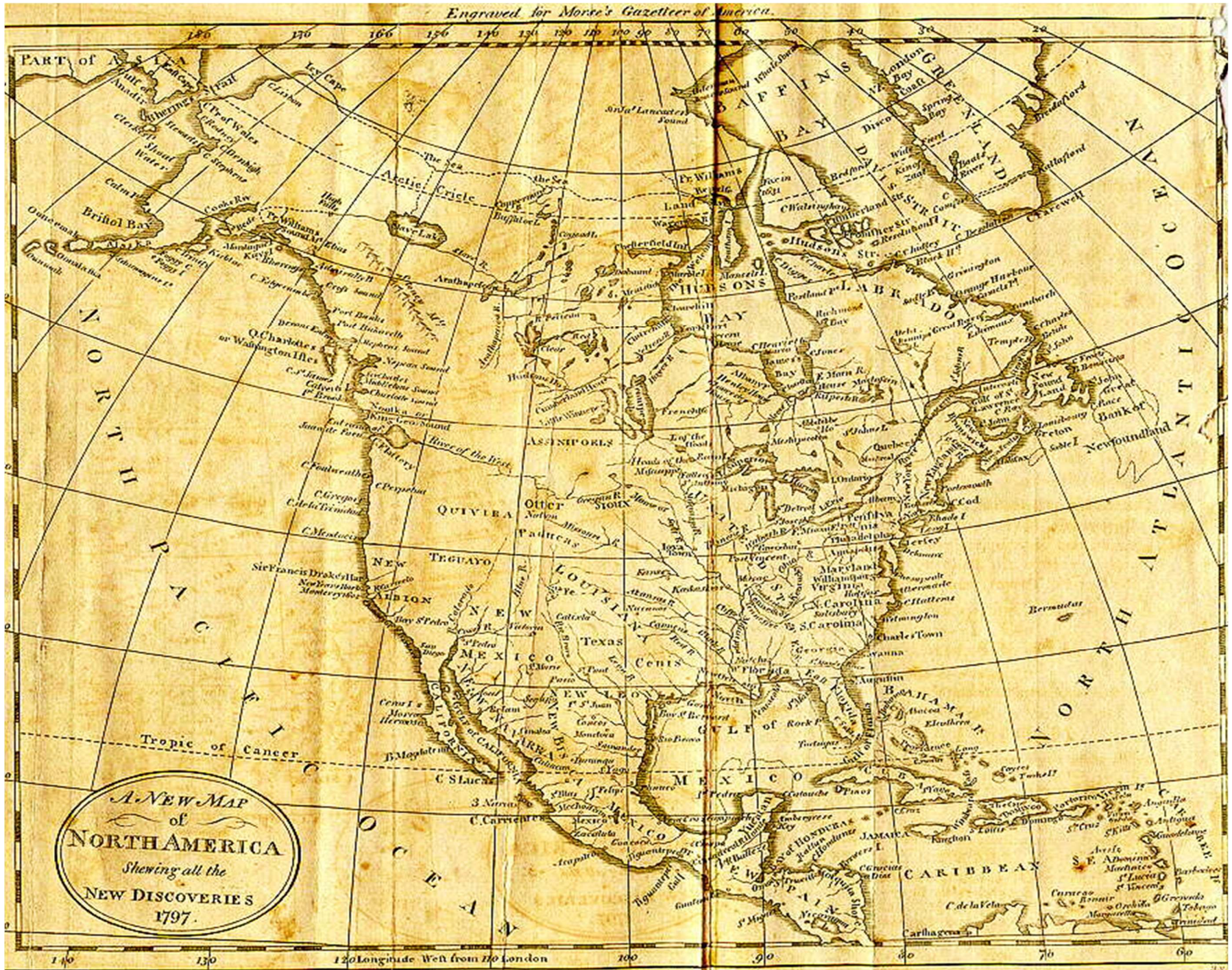
Map D: World Map, *Nova orbis tabula*, by De Wit, 1688.



Map E: Map of South America, *Amerique Meridionale*, 1740.



Map F: Map of North America, published by Jedidiah Morse in the *American Gazetteer*, 1797.



Map G: Detail of World Map, *A New Chart of the World*, 1800.

